

Datum: 12-12-2025

Doc Nr: 1.4

Onderwerp: Bulletin/Official Bulletin 3 **Routeboek**

Van: **Wedstrijdleider** / Clerk of the Course

Aan: **Alle deelnemers**/All Competitors

Aantal pagina's: 8

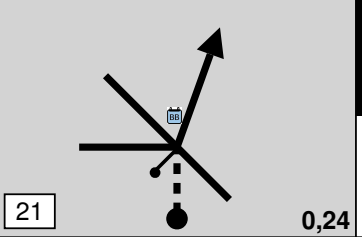

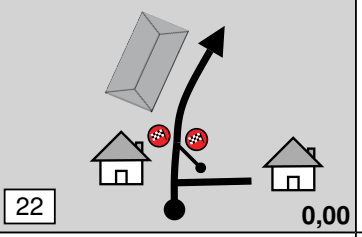

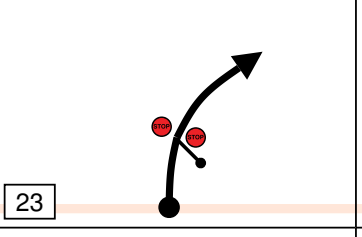

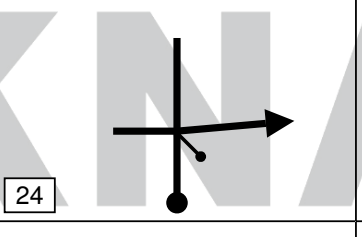
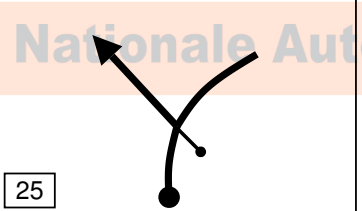
Wijzigingen Routeboek

Pagina 24, 34, 35, 36, 63, 73, 74 en 75 zijn aangepast. **Let op:** situatie 35 op pagina 36 (nieuw) en 75 (nieuw) gaat verder bij situatie 35 op pagina 36 (oud) en pagina 75 (oud).

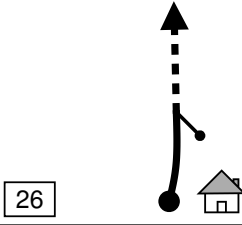
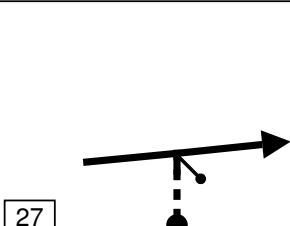
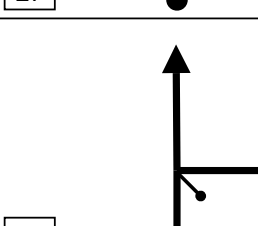
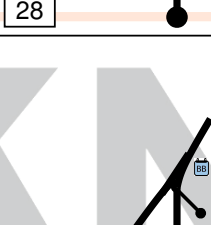
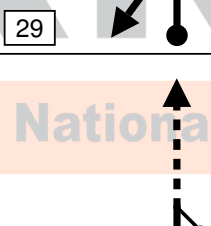
From TC		<b>1</b>	<b>Beltrum 1</b>	DISTANCE		DAY	<b>13-12</b>
To TC		<b>2</b>	<b>Eibergen 1</b>	<b>23.95km</b>		SECTION	<b>1</b>
SPECIAL STAGE				<b>1</b>	AVERAGE	TIME ALLOWED	
<b>Beltrum 1</b>				<b>14.48km</b>	<b>49.55 kph</b>	<b>29 min</b>	
DISTANCE		DIRECTION		INFORMATION			DISTANCE REGRESS
TOTAL	PARTIAL						
14,48	1,18				<b>FINISH</b> <b>SS 1</b> Beltrum 1 14.48 km		<b>9,47</b>
14,70	0,22				<b>STOP</b>		<b>9,25</b>
15,63	0,93				<b>!! CAUTION !!</b> <b>Beltrumseweg</b>		<b>8,32</b>
16,67	1,04				<b>!! CAUTION !!</b> <b>Batendijk</b> 		<b>7,28</b>
18,02	1,35			<b>Borculoseweg</b>			<b>5,93</b>

PROXIMA NOTA  
PROCH NOTE  
NEXT NOTE

**2,09**

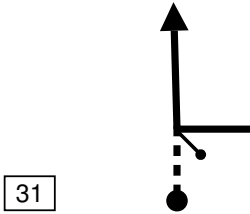
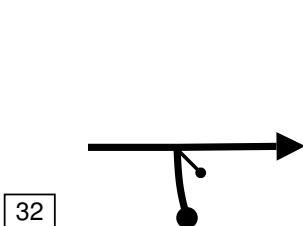
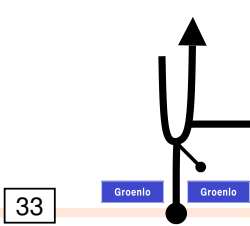

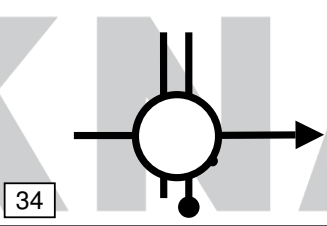


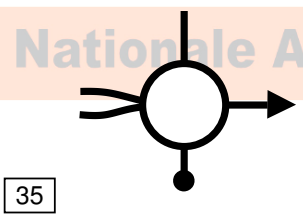


From TC <b>2 Eibergen 1</b>		DISTANCE		DAY <b>13-12</b>	
To TC <b>3 Rekken 1</b>		<b>20.88km</b>		SECTION <b>1</b>	
SPECIAL STAGE <b>2</b>		AVERAGE		TIME ALLOWED	
<b>Eibergen 1</b>		<b>9.09km</b>		<b>32 min</b>	
DISTANCE		DIRECTION	INFORMATION	DISTANCE REGRESS	2
TOTAL	PARTIAL				
8,85	0,50		 <b>Hupselse Dwarsweg</b>	12,03	
9,09	0,24		 <b>FINISH SS 2 Eibergen 1 9.09 km</b>	11,79	
9,91	0,82		 <b>STOP</b>	10,97	
10,00	0,09		<b>Hupselse Esweg</b>	10,88	
10,71	0,71		<b>Schurinkweg</b>	10,17	

PROXIMA NOTA  
PROCH NOTE  
NEXT NOTE **0,14**

From TC <b>2 Eibergen 1</b>		DISTANCE		DAY <b>13-12</b>
To TC <b>3 Rekken 1</b>		<b>20.88km</b>		SECTION <b>1</b>
		AVERAGE		TIME ALLOWED
		<b>39.15 kph</b>		<b>32 min</b>
DISTANCE		DIRECTION	INFORMATION	DISTANCE REGRESS
TOTAL	PARTIAL			
10,85	0,14	 26		10,03
11,30	0,45	 27	Molenweg	9,58
12,07	0,77	 28	Molenweg	8,81
12,28	0,21	 29	Eimersweg	8,60
12,36	0,08	 30		8,52

PROXIMA NOTA  
PROCH NOTE  
NEXT NOTE

**0,43**

From TC <b>2 Eibergen 1</b>		DISTANCE		DAY	<b>13-12</b>
To TC <b>3 Rekken 1</b>		<b>20.88km</b>		SECTION	<b>1</b>
		AVERAGE		TIME ALLOWED	
		<b>39.15 kph</b>		<b>32 min</b>	
DISTANCE		DIRECTION	INFORMATION	DISTANCE REGRESS	
TOTAL	PARTIAL				
12,79	0,43				8,09
13,32	0,53		Groenloseweg		7,56
14,05	0,73		 !! CAUTION !! Redoute		6,83
14,23	0,18		  !! CAUTION !! Noordgang		6,65
14,47	0,24		 !! CAUTION !! Approche 		6,41

PROXIMA NOTA  
PROCH NOTE  
NEXT NOTE

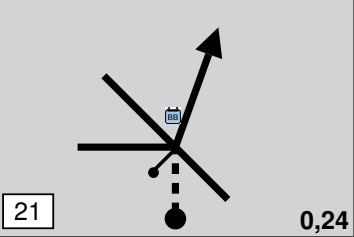

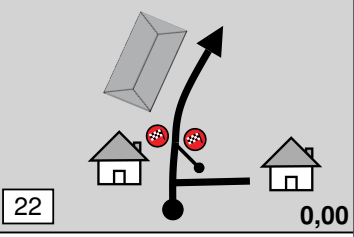

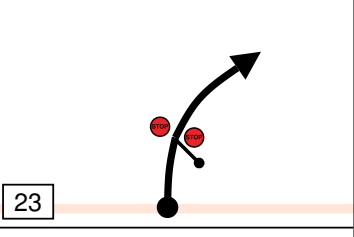

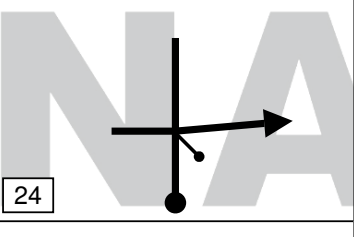
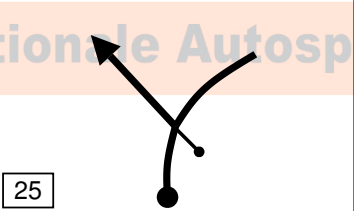
**0,49**

**!! CONTINUE NOW PAGE 36 SITUATION 35 !!**

From TC		<b>4</b>	<b>Beltrum 2</b>	DISTANCE		DAY	<b>13-12</b>
To TC		<b>5</b>	<b>Eibergen 2</b>	<b>23.95km</b>		SECTION	<b>2</b>
SPECIAL STAGE				<b>4</b>	AVERAGE	TIME ALLOWED	
<b>Beltrum 2</b>				<b>14.48km</b>	<b>49.55 kph</b>	<b>29 min</b>	
DISTANCE		DIRECTION		INFORMATION			DISTANCE REGRESS
TOTAL	PARTIAL						
14,48	1,18				<b>FINISH</b> <b>SS 4</b> Beltrum 2 14.48 km		<b>4</b> 9,47
14,70	0,22				<b>STOP</b>		9,25
15,63	0,93				<b>!! CAUTION !!</b> <b>Beltrumseweg</b>		8,32
16,67	1,04				<b>!! CAUTION !!</b> <b>Batendijk</b> Haarlo 4 Eibergen 9		7,28
18,02	1,35			<b>Borculoseweg</b>			5,93

PROXIMA NOTA  
PROCH NOTE  
NEXT NOTE

**2,09**

From TC		<b>5 Eibergen 2</b>	DISTANCE		DAY		<b>13-12</b>
To TC		<b>4 Rekken 2</b>	<b>20.88km</b>		SECTION		<b>2</b>
SPECIAL STAGE			<b>5</b>	AVERAGE		TIME ALLOWED	
<b>Eibergen 2</b>			<b>9.09km</b>	<b>39.15 kph</b>		<b>32 min</b>	
DISTANCE		DIRECTION	INFORMATION			DISTANCE REGRESS	
TOTAL	PARTIAL						
8,85	0,50			<b>Hupselse Dwarsweg</b>		<b>5</b> 12,03	
9,09	0,24			FINISH <b>SS 5</b> Eibergen 2 9.09 km		11,79	
9,91	0,82			<b>STOP</b>		10,97	
10,00	0,09		<b>Hupselse Esweg</b>			10,88	
10,71	0,71		<b>Schurinkweg</b>			10,17	

PROXIMA NOTA  
PROCH NOTE  
NEXT NOTE

**0,14**

From TC		<b>5</b>	<b>Eibergen 2</b>	DISTANCE	<b>20.88km</b>	DAY	<b>13-12</b>
To TC		<b>4</b>	<b>Rekken 2</b>			SECTION	<b>2</b>
				AVERAGE	<b>39.15 kph</b>	TIME ALLOWED	<b>32 min</b>
DISTANCE		DIRECTION		INFORMATION			DISTANCE REGRESS
TOTAL	PARTIAL						
10,85	0,14	 26					10,03
11,30	0,45	 27		Molenweg			9,58
12,07	0,77	 28		Molenweg			8,81
12,28	0,21	 29		Eimersweg			8,60
12,36	0,08	 30					8,52

PROXIMA NOTA  
PROCH NOTE  
NEXT NOTE

**0,43**

From TC		<b>5 Eibergen 2</b>		DISTANCE	DAY		<b>13-12</b>		
To TC		<b>6 Rekken 2</b>		<b>20.88km</b>		SECTION		<b>2</b>	
				AVERAGE		TIME ALLOWED			
				<b>39.15 kph</b>		<b>32 min</b>			
DISTANCE		DIRECTION			INFORMATION			DISTANCE REGRESS	
TOTAL	PARTIAL								
12,79	0,43	 31						8,09	
13,32	0,53	 32			Groenloseweg			7,56	
14,05	0,73	 33			 !! CAUTION !! Redoute			6,83	
14,23	0,18	 34			  !! CAUTION !! Noordgang			6,65	
14,47	0,24	 35			  !! CAUTION !! Approche Groenlo 5 Eibergen 5			6,41	

PROXIMA NOTA  
PROCH NOTE  
NEXT NOTE

**0,49**

**!! CONTINUE NOW PAGE 75 SITUATION 35 !!**

Wedstrijdleader

Goedkeuringsnummer:

Bastiaan van Lingen